


End of Segment 5

TOLL 49 - SEGMENT 6

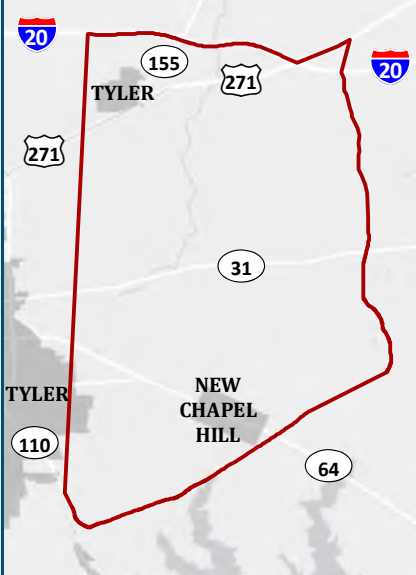
Smith County, Texas































North East Texas
Regional Mobility Authority

014002800

1 inch = 1,400 feet



SMITH COUNTY
NEW GRAPHS
155

ENVIRONMENTAL CONSTRAINTS MAP									
	Study Area		City Boundary		Community Facility		Parcel		Industrial
	Cemetery		Institutional		Land Use		Agricultural		Communications Tower
	School		Fire Station		Single Family Residential		Timberland		Water Tower
	Recreational Facility		Hospital		Multi-Family Residential		Undeveloped / Vacant		Electric Substation
	Place of Worship		Heliport		Commercial		Civic		LPST
			Historical Marker						PST
									Major Power Line
									Oil/Gas Well (Surface)
									Landfill
									Oil/Gas Pipeline
									NHD Flowline
									NHD Waterbody
									Potential Wetland (NWI)
									100 Year Floodplain

Data Sources: Smith County Appraisal District, City of Tyler, United States FDOT & Wildlife Service, Texas Commission on Environmental Quality, Federal Emergency Management Agency, United States Geological Survey, Google Imagery (2021)